




gQ Quick Map
05/12/2021

-  **JERSEY BARRIERS**
-  **TURNING MOVEMENTS**
-  **FRENCH BARRICADES**



1 inch = 80 Feet
0 80 160 Feet

This map was created using geospatial data from the City of Tybee Island. Mapping Smart Land Decisions.

